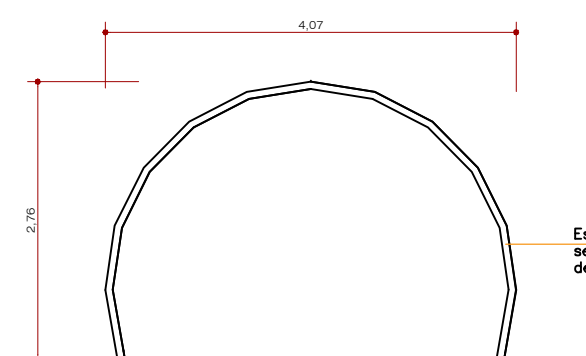
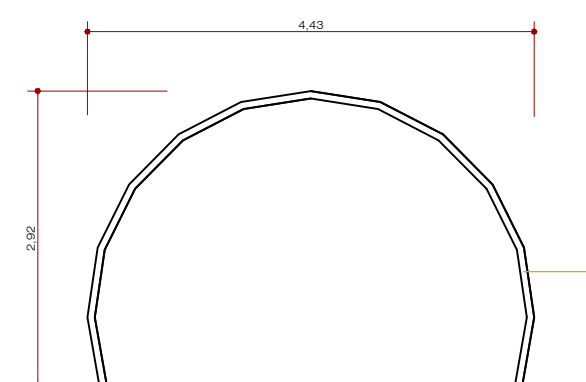


Technical drawing of a dome cross-section. The drawing shows a dome profile with a horizontal width dimension of 3.72 and a vertical height dimension of 2.05. A label 'Entrada' is present on the right side of the drawing.

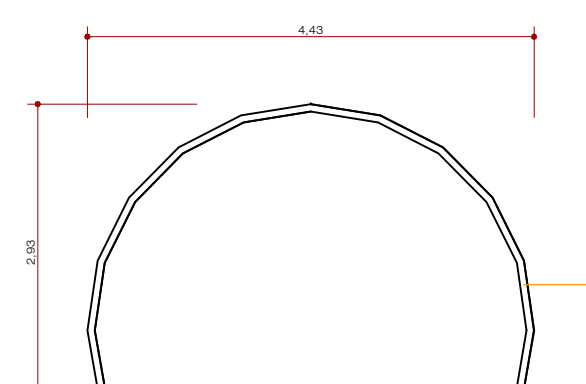
Estrutura metálica –
semi circular, 0,07cm
de espessura



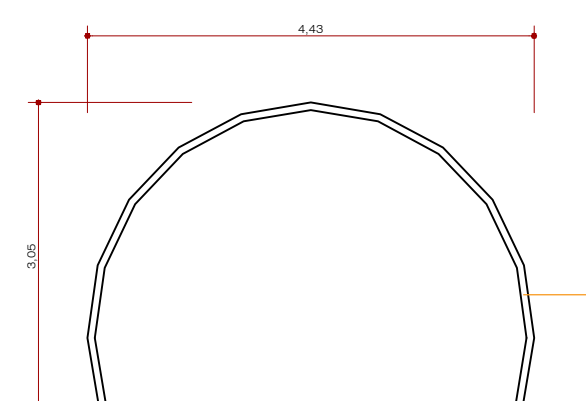
Estrutura metálica
semi circular, 0,07
de espessura



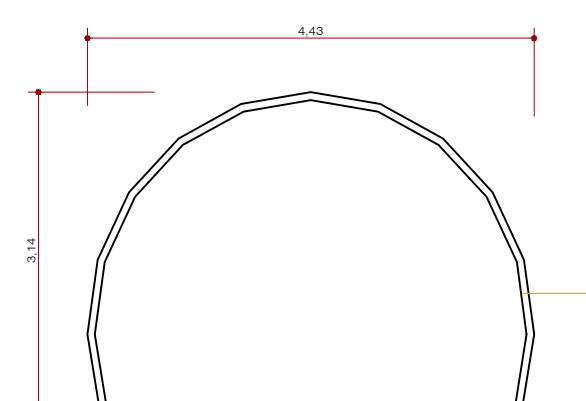
Estrutura metálica
semi circular, 0,0
de espessura



Estrutura metálica
semi circular, 0,0
da superfície.



Estrutura metálica
semi circular, 0,0
de espessura



Estrutura metálica
semi circular, 0,0
da superfície

Technical drawing of a rectangular plate. The dimensions are indicated as 7,70 (width) and 2,00 (height). The plate is divided into three vertical sections by two vertical lines. The top section is shaded with horizontal lines, and the bottom section is shaded with vertical lines. The middle section is unshaded.

Technical drawing of a bench with dimensions in cm. The side view shows a height of 75.00 for the backrest and 43.75 for the seat. The front view shows a total length of 177.50, divided into segments of 3.00, 1.50, 0.25, 1.00, 0.25, 1.50, and 1.00.

[illegible]

Technical drawing of a fence section showing dimensions and components:

- Top Dimensions:**
 - Overall width: 9,88
 - Segment widths: 0,10, 1,85, 0,10, 1,85, 0,10, 1,85, 0,10, 1,85, 0,10, 1,88, 0,10
- Vertical Dimensions:**
 - Galvanized pipe height: 5,00
 - Protective net height: 5,60
 - Base curb height: 0,60
- Components:**
 - Tubo galvanizado (Galvanized pipe)
 - Rede de proteção esportiva (Sports protection net)
 - Mureta 0,60cm de altura (0,60cm high curb)

11 ALAMBRADO PLAYGROUND - PLANTA BAIXA
ESCALA 1:200

[illegible][illegible]

AUTENTICAÇÕES:

OBBA

MOBILIÁRIO URBANO - POSTES/BANCOS/LIXEIRAS

ENDERECO DA OBRA:

BR 158 - MARGENS DA RODOVIA BR 158 - MARQUINHO/PARANÁ

PROPRIETÁRIO:

ESTADÍSTICAS:

Junior Bronzel
PREFEITO MUNICIPAL DE MARQUINHO
CNPJ: 01.612.552/0001-13

RESPONSÁVEIS TÉCNICOS:

SIMONE DE ANDRADE
Arquiteta e Urbanista
CAU A45011-1

ÁREA DO TERRENO 8.111,71m²

PRANCHA:

08/10

Marquinho, 17 de Maio de 2024.

ESCALAS:

Indicadas

DESENHO:

Arg. Simone de Andrade